



# ATTENDANCE ZONING

SCHOOL BOARD WORKSHOP &  
TOWN HALL MEETING

March 23, 2021

Five Year Enrollment History		
School Year	September Enrollment	Growth %
2015-2016	36,529	
2016-2017	38,488	5.36%
2017-2018	40,239	4.54%
2018-2019	41,937	4.21%
2019-2020	43,740	4.29%
2020-2021	44,688	2.16%

SCHOOL BOARD WORKSHOP &  
TOWN HALL MEETING



# DESIGN AND DECISION-MAKING PROCESS

## General Powers of District School Boards (FS 1001.41)

- Assign Students to schools.

SCHOOL BOARD WORKSHOP &  
TOWN HALL MEETING



# DESIGN AND DECISION MAKING PROCESS

## Examine Student Enrollments

- By Geocodes (Geographic Units of Analysis) which comprise Attendance zones
- New & Current developments
- School's historical data

SCHOOL BOARD WORKSHOP &  
TOWN HALL MEETING



# SJCSD REZONING PARAMETERS (School Board Rule 5.03)

- The plan creates attendance zones that reflect the diversity of the District to the extent practical and consistent with Constitutional requirements.
- Maximum utilization of school facilities. Maximum utilization refers to distributing students among the existing capacity as evenly as possible.
- School size commitments as recommended by school board to the extent practical.
- The plan includes target enrollments that allow for growth and anticipated changing demographics.

SCHOOL BOARD WORKSHOP &  
TOWN HALL MEETING



# SJCSD REZONING PARAMETERS (School Board Rule 5.03)

- The plan keeps neighborhood units in the same attendance zone to the extent practical.
- The plan assigns students to the closest school to the extent practical.
- The plan does not place a transportation burden on any identifiable diversity subgroup (socioeconomic, race/ethnicity, ESOL, or disability).  
Demographic/Socioeconomic balance.
- Maximize Transportation efficiency costs.
- Minimize the disruption to students and families related to attendance zone changes to the extent practical.

SCHOOL BOARD WORKSHOP &  
TOWN HALL MEETING



# ATTENDANCE ZONING GOALS

- Create Attendance Zone for High School III
- Relieve Overcrowding
- Plan with additional growth in mind
- Adjust the Attendance Zone of the Nocatee DRI (West End at Town Center and River Landing)
- Obtain community input
- Ensure quality education for our children

SCHOOL BOARD WORKSHOP &  
TOWN HALL MEETING





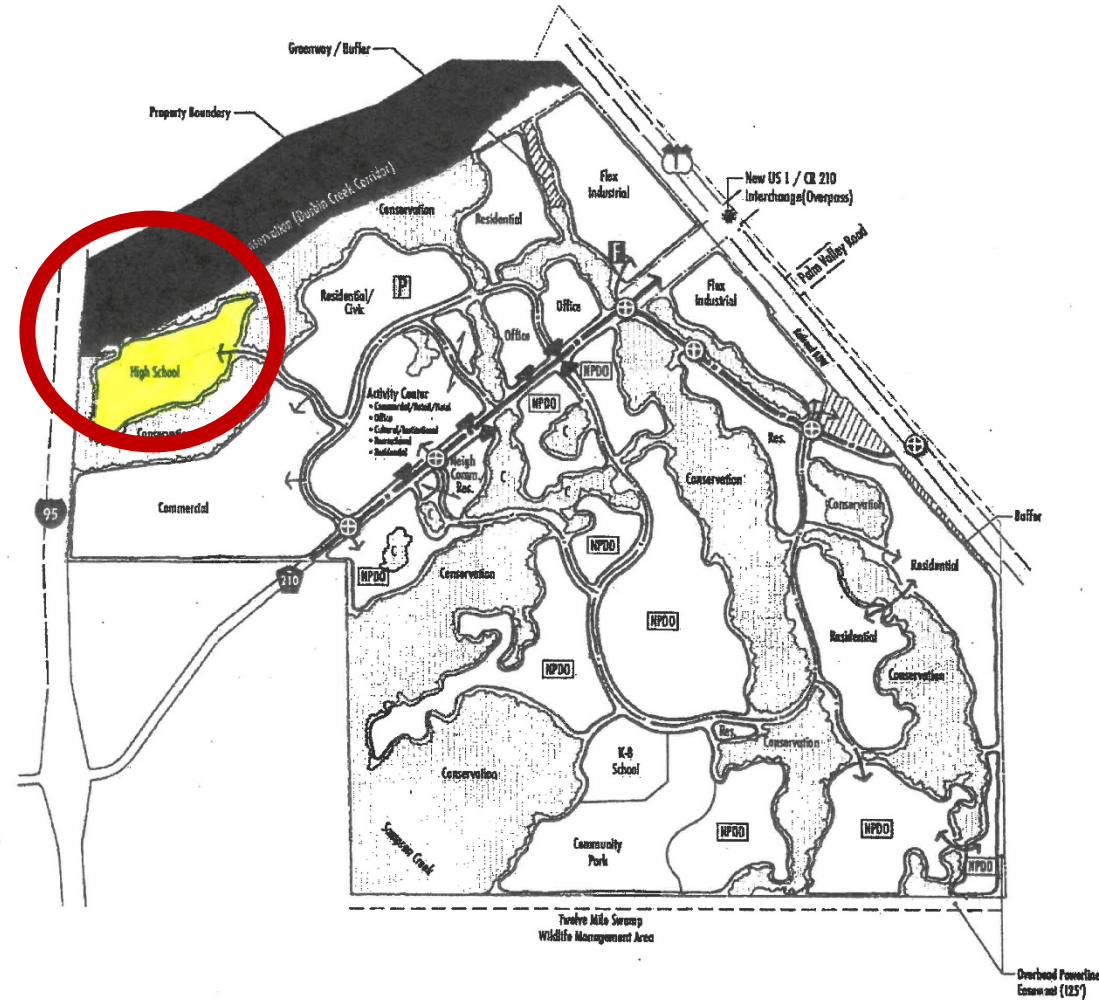
# ATTENDANCE ZONING:

## HIGH SCHOOL III 2022-2023 SY

SCHOOL BOARD WORKSHOP &  
TOWN HALL MEETING

March 23, 2021

# HIGH SCHOOL III LOCATION: TWIN CREEKS



## Substantial Deviation to the TWIN CREEKS Development of Regional Impact

### Development Order Exhibit 1 (Sheet 2 of 3) Concept Plan

#### LEGEND

- Local Roadway
- Major Collector Roadway
- ⊕ Full Median Opening (See Note 7)
- Right-in/Right-out Driveway
- F Fire Station Site
- P Sandhill Habitat Preservation (1 Acre)
- Workforce Housing Site (13 Acres Outside DRI Boundary)
- NPDO Not Part of this Development Order



**PROSSER**



April 29, 2014  
111013.02



# ATTENDANCE ZONING: HIGH SCHOOL III





# ATTENDANCE ZONING: HIGH SCHOOL III





# ATTENDANCE ZONING: HIGH SCHOOL III





# ATTENDANCE ZONING: HIGH SCHOOL III





# ATTENDANCE ZONING: HIGH SCHOOL III





# ATTENDANCE ZONING: HIGH SCHOOL III





# ATTENDANCE ZONING: HIGH SCHOOL III





# ATTENDANCE ZONING: HIGH SCHOOL III





# ATTENDANCE ZONING: HIGH SCHOOL III





# ATTENDANCE ZONING: HIGH SCHOOL III





RENDERING: HIGH SCHOOL III



RENDERING: HIGH SCHOOL III



RENDERING: HIGH SCHOOL III



RENDERING: HIGH SCHOOL III





**HIGH SCHOOL III — ACCESS ROAD**



**HIGH SCHOOL III — SCHOOL SITE**

## High School III:

- Accelerated Academic Programs
- Exceptional Student Education (ESE) Programs
- Career Academies

ATTENDANCE ZONING:  
HIGH SCHOOL III



# HIGH SCHOOL SITUATION

ATTENDANCE ZONING:  
HIGH SCHOOL III



## 2018-2019 First Twenty-Day Enrollment

<u>HIGH SCHOOLS</u>	<u>TOTAL</u>
Bartram Trail High	2,676
Creekside High	2,278
Nease High	2,649
Pedro Menendez High	1,328
Ponte Vedra High	1,821
St. Augustine High	1,786
 TOTAL	 12,538

## 2019-2020 First Twenty-Day Enrollment

<u>HIGH SCHOOLS</u>	<u>TOTAL</u>	<u>% CHANGE</u>
Bartram Trail High	2,894	8.1%
Creekside High	2,291	0.6%
Nease High	2,905	9.7%
Pedro Menendez High	1,379	3.8%
Ponte Vedra High	1,864	2.4%
St. Augustine High	1,893	6.0%
 TOTAL	 13,226	 5.5%

# ATTENDANCE ZONING: HIGH SCHOOL III



## 2019-2020 First Twenty-Day Enrollment

<u>HIGH SCHOOLS</u>	<u>TOTAL</u>
Bartram Trail High	2,894
Creekside High	2,291
Nease High	2,905
Pedro Menendez High	1,379
Ponte Vedra High	1,864
St. Augustine High	1,893
 TOTAL	 13,226

## 2020-2021 First Twenty-Day Enrollment

<u>HIGH SCHOOLS</u>	<u>TOTAL</u>	<u>% CHANGE</u>
Bartram Trail High	3,090	6.7%
Creekside High	2,381	3.9%
Nease High	3,119	7.4%
Pedro Menendez High	1,475	6.9%
Ponte Vedra High	1,916	2.7%
St. Augustine High	1,856	-1.9%
 TOTAL	 13,837	 4.6%

# ATTENDANCE ZONING: HIGH SCHOOL III



## 2008-2009 First Twenty-Day Enrollment

<u>HIGH SCHOOLS</u>	<u>TOTAL</u>
Bartram Trail High	1,805
Nease High	1,618

## 2020-2021 First Twenty-Day Enrollment

<u>HIGH SCHOOLS</u>	<u>TOTAL</u>	<u>% CHANGE</u>
Bartram Trail High	3,090	71.1%
Nease High	3,119	92.7%

# ATTENDANCE ZONING: HIGH SCHOOL III



# New High School Planning

- High School Student Enrollment Growth requires construction
- History of opening high schools  
2 in 2000; → 2 in 2008 → 1 in 2021 → 1 in 2022
- Approximately 2,100 Student Stations; 2,025 Capacity

ATTENDANCE ZONING:  
HIGH SCHOOL III



High School III will open for the 2022-2023 School Year.

- Allen D. Nease High School currently has 3094 9<sup>th</sup>-12<sup>th</sup> grade students and a permanent capacity of 2049. (Overcrowding relief will come via Toci Creek High School.)
- Bartram Trail High School currently has 3084 9<sup>th</sup>-12<sup>th</sup> grade students and a permanent capacity of 1946.

ATTENDANCE ZONING:  
HIGH SCHOOL III



- Allen D. Nease High School and Bartram Trail High School contain large amounts of development pressure within their attendance zones.

## ATTENDANCE ZONING: HIGH SCHOOL III



# ZONING PROPOSALS

## ATTENDANCE ZONING: HIGH SCHOOL III





# HIGH SCHOOL III

## 2022-2023

SCHOOL BOARD WORKSHOP &  
TOWN HALL MEETING

March 23, 2021

## HIGH SCHOOL CONSTRUCTION CALENDAR

- 2019-2020 to 2020-2021 High School HHH Under Construction
  - 2021-2022 High School HHH Opens
- 
- 2020-2021 to 2022-23 HS III Under Construction
  - 2022-2023 High School III Opens

ATTENDANCE ZONING:  
HIGH SCHOOL III



# PLAN A

## ATTENDANCE ZONING: HIGH SCHOOL III



## High School III's Proposed Plan includes

- Areas currently zoned to Bartram Trail HS that are also zoned to Liberty Pines Academy (Geocodes 047221, 047222, 047223, 047224, 047225 & 047226)
- Stonehurst Plantation (Geocode 045110)
- Johns Creek (Geocode 045106)
- Cimarrone (Geocode 045102)
- South Hampton (Geocode 045105)
  
- Areas currently zoned to Nease HS that are located on
  - CR 210 between I-95 and US 1 including Twin Creeks DRI & Sandy Creek (Geocodes 034105 & 034116)
  - RaceTrack Road (Geocodes 044107 & 044108)

ATTENDANCE ZONING:  
HIGH SCHOOL III - **PLAN A**



This map displays a section of St. Johns County, Georgia, with a red outline highlighting a central area. The map features a network of roads, including major thoroughfares like Interstate 95, State Road 16, and County Road 210 W. Other roads shown include Nocatee Pkwy, Veterans Pkwy, Longleaf Pine Pkwy, Sanctuary Dr, St. Johns Forest Dr, Eva Bart Rd, CE Wilson Rd, Jennie Lake Ct, Eagle Point Dr, International Golf Pkwy, and S. Francis Rd. Water bodies such as Lake Lanier and Lake Lanier Reservoir are visible. The map also shows various land parcels, some of which are numbered, and several small black dots indicating specific locations. The red outline encompasses a region that includes parts of the Lake Lanier Reservoir and surrounding land parcels.

This map displays a section of St. Johns County, Georgia, with a red outline highlighting a central area. The map features a network of roads, including major thoroughfares like Interstate 95, State Road 16, and County Road 210 W. Water bodies, such as the St. Johns River and various creeks, are shown in blue. Land parcels are delineated by thin black lines and labeled with numbers. Numerous street names are visible, including Nocatee Pkwy, Veterans Pkwy, and International Golf Pkwy. The red outline encompasses a region that includes areas around the intersection of Interstate 95 and State Road 16, extending towards the center of the map.

## HIGH SCHOOL III ATTENDANCE ZONE

Proposed Zone Current Students (9-12):	1 446 students
Attending Zoned School:	1 257 students (87%)
Proposed Zone Current Students (7-9):	1 098 students
Proposed Zone Current Students (7-10):	1 500 students
Proposed Zone w/ 1 yr growth (Opening Yr):	1 281 students (8%)
Proposed Zone w/ 2 yrs growth (2023-2024):	1 855 students (8%)
Proposed Zone w/ 3 yrs growth (2024-2025):	2 003 students (8%)

ATTENDANCE ZONING:  
HIGH SCHOOL III - **PLAN A**



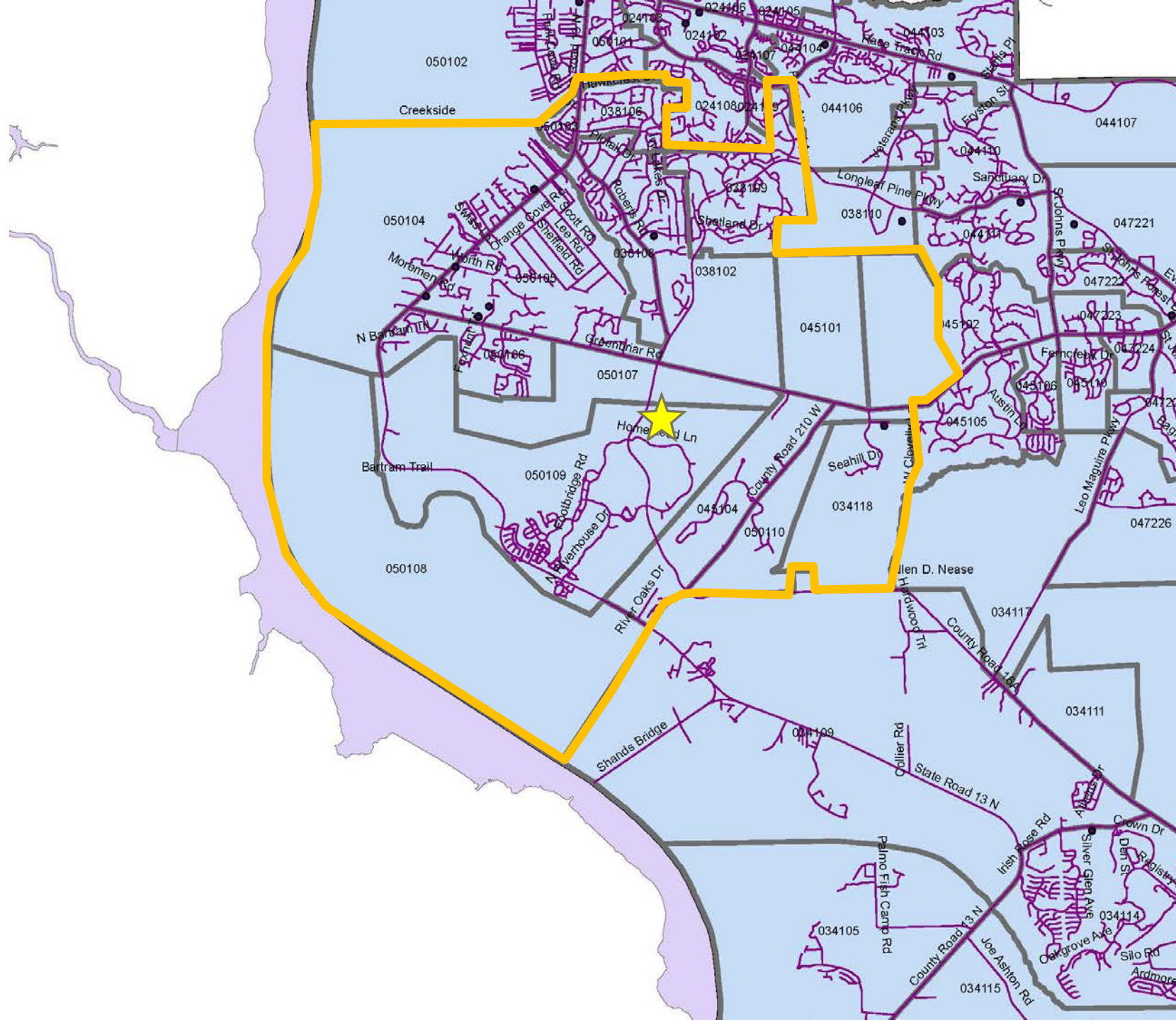
## Bartram Trail High School proposed zone includes

Areas currently zoned to Bartram Trail HS with the exception of:

- Areas currently zoned to Bartram Trail HS that are also zoned to Liberty Pines Academy (Geocodes 047221, 047222, 047223, 047224, 047225 & 047226)
- Stonehurst Plantation (Geocode 045110)
- Johns Creek (Geocode 045106)
- Cimarrone (Geocode 045102)
- South Hampton (Geocode 045105)

ATTENDANCE ZONING:  
HIGH SCHOOL III - **PLAN A**





**PROPOSED  
ATTENDANCE  
ZONE  
CHANGE:**

**BARTRAM  
TRAIL HIGH  
SCHOOL  
PLAN A**

## BARTRAM TRAIL HIGH SCHOOL ATTENDANCE ZONE

Proposed Zone Current Students (9-12):	2240 students
Attending Zoned School:	1962 students (88%)
Proposed Zone Current Students (7-9):	1734 students
Proposed Zone Current Students (7-10):	2264 students
Proposed Zone w/ 1 yr growth (Opening Yr):	2887 students (8%)
Proposed Zone w/ 2 yrs growth (2023-2024):	2645 students (8%)
Proposed Zone w/ 3 yrs growth (2024-2025):	2856 students (8%)

ATTENDANCE ZONING:  
HIGH SCHOOL III - **PLAN A**



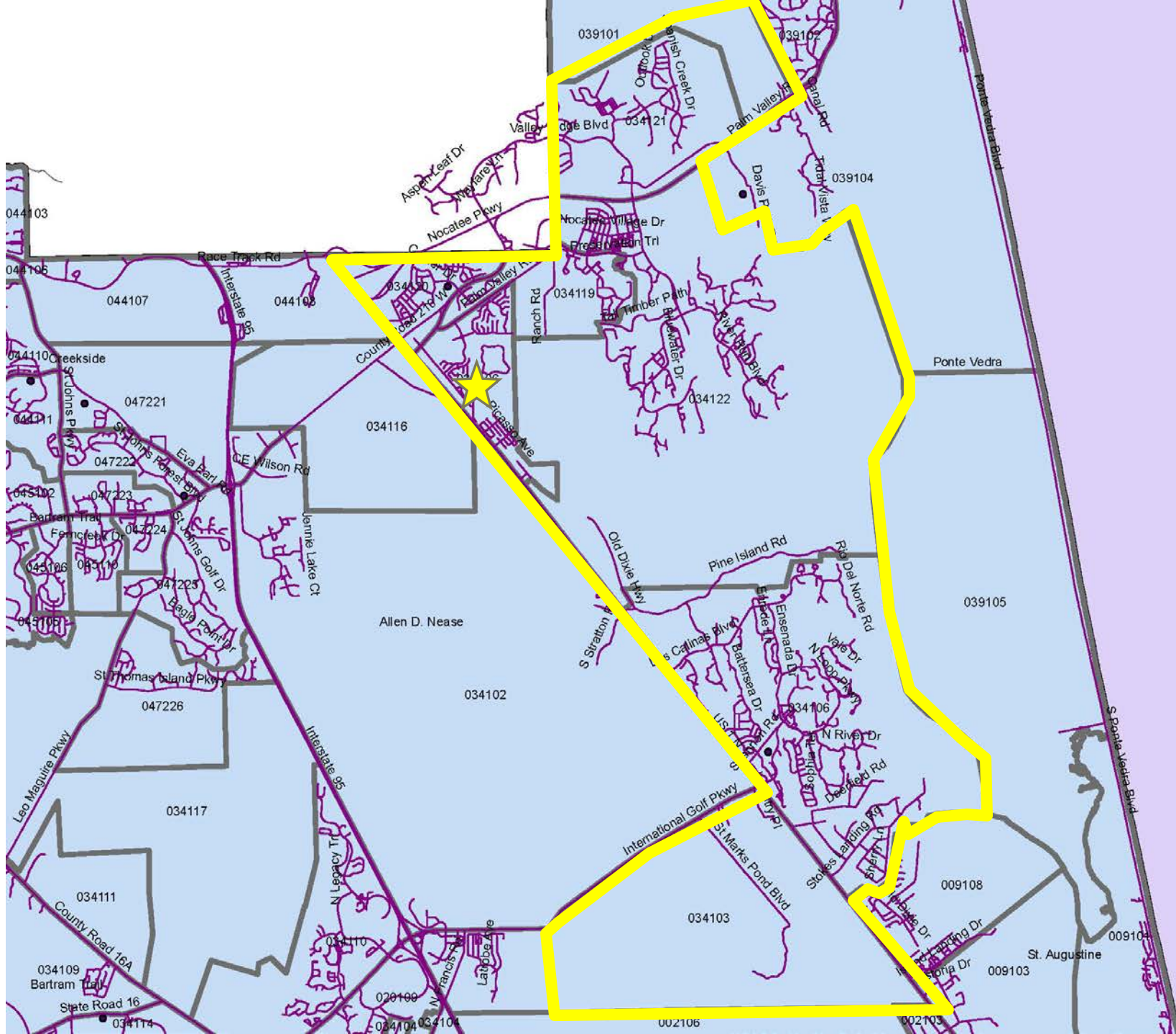
**Allen D. Nease High School** proposed zone includes

Areas currently zoned to Nease HS with the exception of:

- CR 210 between I-95 and US 1 including Twin Creeks DRI & Sandy Creek (Geocodes 034105 & 034116)
- RaceTrack Road (Geocodes 044107 & 044108)

ATTENDANCE ZONING:  
HIGH SCHOOL III - **PLAN A**





# PROPOSED ATTENDANCE ZONE CHANGE:

ALLEN D.  
NEASE HIGH  
SCHOOL  
**PLAN A**

## NEASE HIGH SCHOOL ATTENDANCE ZONE

Proposed Zone Current Students (9-12):	1852 students
Attending Zoned School:	1421 students (77%)
Proposed Zone Current Students (7-9):	1609 students
Current 10 <sup>th</sup> Graders (Seniors in 21-22)	795 students
Proposed Zone Opening TCHS	2450 students (8%)
Proposed Zone w/ 1 yrs growth (Opening HS III)	1929 students (8%)
Proposed Zone w/ 2 yrs growth	2003 students (8%)
Proposed Zone w/ 3 yrs growth	2163 students (8%)

ATTENDANCE ZONING:  
HIGH SCHOOL III - **PLAN A**



# PLAN B

## ATTENDANCE ZONING: HIGH SCHOOL III



## High School III's Proposed Plan includes

- Areas currently zoned to Bartram Trail HS that are also zoned to Liberty Pines Academy (Geocodes 047221, 047222, 047223, 047224, 047225 & 047226)
- Stonehurst Plantation (Geocode 045110)
- Johns Creek (Geocode 045106)
- Cimarrone (Geocode 045102)
- Areas currently zoned to Nease HS that are located on
  - CR 210 between I-95 and US 1 including Twin Creeks DRI & Sandy Creek (Geocodes 034105 & 034116)
  - RaceTrack Road (Geocodes 044107 & 044108)

ATTENDANCE ZONING:  
HIGH SCHOOL III - **PLAN B**



This map displays a section of St. Johns County, Georgia, with a red outline highlighting a central area. The map includes various roads, landmarks, and geographic features. Key roads shown include Nocatee Pkwy, US 1 N, Interstate 95, and several local roads like County Road 210 W and County Road 16. Landmarks such as the Shands Bridge and the St. Johns River are also visible. The red outline encompasses a central area, possibly a school district or a specific geographic region, which is the focus of the map.

The map displays a section of St. Johns County, Georgia, with a red outline highlighting a central area. Key roads shown include Nocatee Pkwy, US 1 N, Interstate 95, and various local roads like County Road 210 W and County Road 16. Landmarks such as the Shands Bridge and the St. Johns River are also visible. The map includes numerous labels for roads and landmarks, providing a detailed view of the region.

## HIGH SCHOOL III ATTENDANCE ZONE

Proposed Zone Current Students (9-12):	1196 students
Attending Zoned School:	1050 students (88%)
Proposed Zone Current Students (7-9):	914 students
Proposed Zone Current Students (7-10):	1253 students
Proposed Zone w/ 1 yr growth (Opening Yr):	1066 students (8%)
Proposed Zone w/ 2 yrs growth (2023-2024):	1577 students (8%)
Proposed Zone w/ 3 yrs growth (2024-2025):	1704 students (8%)

## ATTENDANCE ZONING: HIGH SCHOOL III - **PLAN B**



## Bartram Trail High School proposed zone includes

Areas currently zoned to Bartram Trail HS with the exception of:

- Areas currently zoned to Bartram Trail HS that are also zoned to Liberty Pines Academy (Geocodes 047221, 047222, 047223, 047224, 047225 & 047226)
- Stonehurst Plantation (Geocode 045110)
- Johns Creek (Geocode 045106)
- Cimarrone (Geocode 045102)

ATTENDANCE ZONING:  
HIGH SCHOOL III - **PLAN B**



# BARTRAM TRAIL HIGH SCHOOL PLAN B

## BARTRAM TRAIL HIGH SCHOOL ATTENDANCE ZONE

Proposed Zone Current Students (9-12):	2490 students
Attending Zoned School:	2169 students (87%)
Proposed Zone Current Students (7-9):	1918 students
Proposed Zone Current Students (7-10):	2511 students
Proposed Zone w/ 1 yr growth (Opening Yr):	3101 students (8%)
Proposed Zone w/ 2 yrs growth (2023-2024):	2923 students (8%)
Proposed Zone w/ 3 yrs growth (2024-2025):	3157 students (8%)

ATTENDANCE ZONING:  
HIGH SCHOOL III - **PLAN B**



**Allen D. Nease High School** proposed zone includes

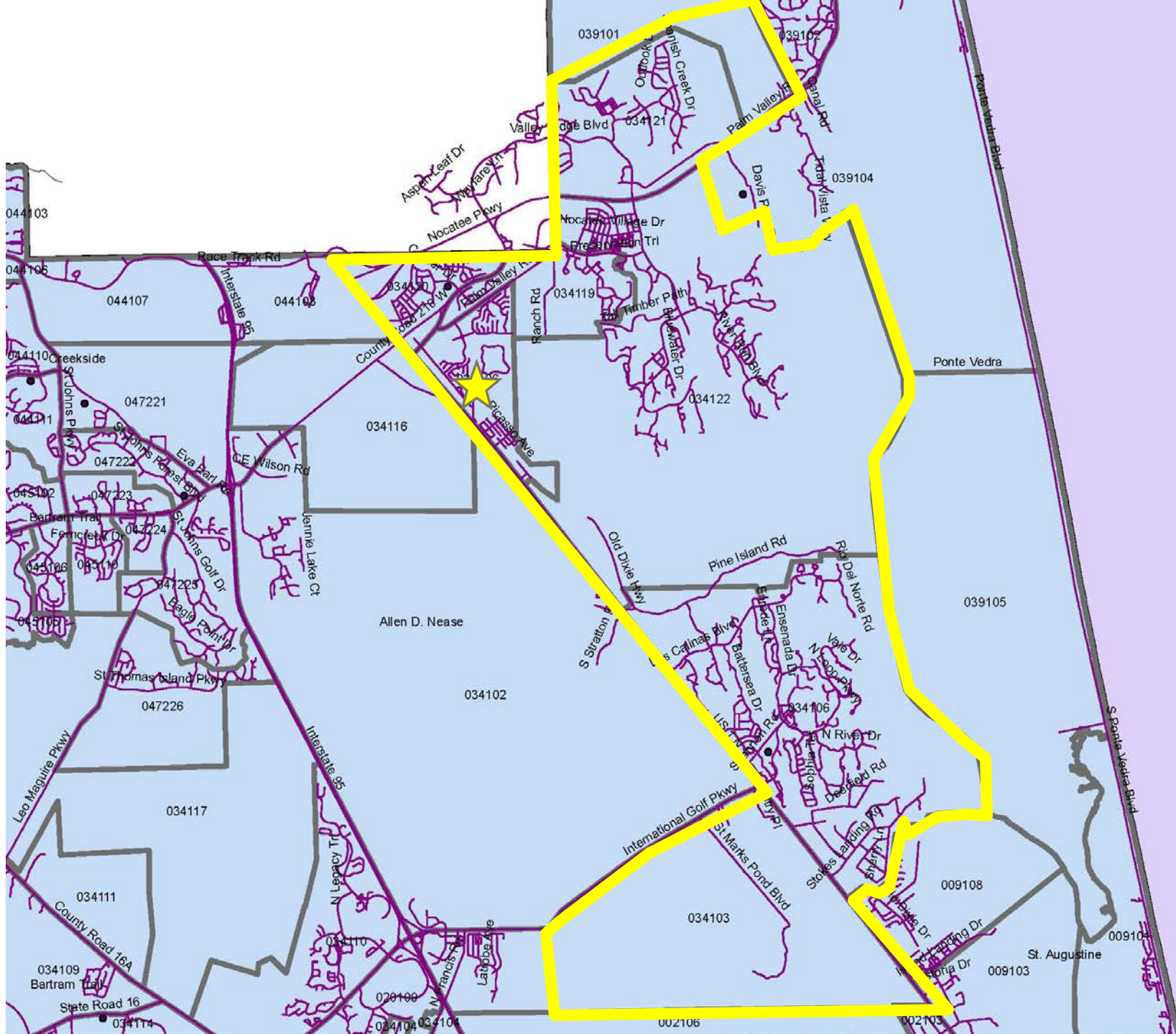
Areas currently zoned to Nease HS with the exception of:

- CR 210 between I-95 and US 1 including Twin Creeks DRI & Sandy Creek (Geocodes 034105 & 034116)
- RaceTrack Road (Geocodes 044107 & 044108)

ATTENDANCE ZONING:  
HIGH SCHOOL III - **PLAN B**



# ALLEN D. NEASE HIGH SCHOOL PLAN B



## NEASE HIGH SCHOOL ATTENDANCE ZONE

Proposed Zone Current Students (9-12):	1852 students
Attending Zoned School:	1421 students (77%)
Proposed Zone Current Students (7-9):	1609 students
Current 10 <sup>th</sup> Graders (Seniors in 21-22)	795 students
Proposed Zone Opening TCHS	2450 students (8%)
Proposed Zone w/ 1 yrs growth (Opening HS III)	1929 students (8%)
Proposed Zone w/ 2 yrs growth	2003 students (8%)
Proposed Zone w/ 3 yrs growth	2163 students (8%)

ATTENDANCE ZONING:  
HIGH SCHOOL III - **PLAN B**



# PLAN C

## ATTENDANCE ZONING: HIGH SCHOOL III



## High School III's Proposed Plan includes

- Areas currently zoned to Bartram Trail HS that are also zoned to Liberty Pines Academy (Geocodes 047221, 047222, 047223, 047224, 047225 & 047226)
- Stonehurst Plantation (Geocode 045110)
- Johns Creek (Geocode 045106)
- South Hampton (Geocode 045105)
- Areas currently zoned to Nease HS that are located on
  - CR 210 between I-95 and US 1 including Twin Creeks DRI & Sandy Creek (Geocodes 034105 & 034116)
  - RaceTrack Road (Geocodes 044107 & 044108)

ATTENDANCE ZONING:  
HIGH SCHOOL III - **PLAN C**





## HIGH SCHOOL III ATTENDANCE ZONE

Proposed Zone Current Students (9-12):	1312 students
Attending Zoned School:	1131 students (86%)
Proposed Zone Current Students (7-9):	1009 students
Proposed Zone Current Students (7-10):	1368 students
Proposed Zone w/ 1 yr growth (Opening Yr):	1176 students (8%)
Proposed Zone w/ 2 yrs growth (2023-2024):	1696 students (8%)
Proposed Zone w/ 3 yrs growth (2024-2025):	1832 students (8%)

ATTENDANCE ZONING:  
HIGH SCHOOL III - **PLAN C**



## Bartram Trail High School proposed zone includes

Areas currently zoned to Bartram Trail HS with the exception of:

- Areas currently zoned to Bartram Trail HS that are also zoned to Liberty Pines Academy (Geocodes 047221, 047222, 047223, 047224, 047225 & 047226)
- Stonehurst Plantation (Geocode 045110)
- Johns Creek (Geocode 045106)
- South Hampton (Geocode 045105)

ATTENDANCE ZONING:  
HIGH SCHOOL III - **PLAN C**



# BARTRAM TRAIL HIGH SCHOOL PLAN C

## BARTRAM TRAIL HIGH SCHOOL ATTENDANCE ZONE

Proposed Zone Current Students (9-12):	2374 students
Attending Zoned School:	2088 students (88%)
Proposed Zone Current Students (7-9):	1823 students
Proposed Zone Current Students (7-10):	2396 students
Proposed Zone w/ 1 yr growth (Opening Yr):	2991 students (8%)
Proposed Zone w/ 2 yrs growth (2023-2024):	2804 students (8%)
Proposed Zone w/ 3 yrs growth (2024-2025):	3028 students (8%)

ATTENDANCE ZONING:  
HIGH SCHOOL III - **PLAN C**



**Allen D. Nease High School** proposed zone includes

Areas currently zoned to Nease HS with the exception of:

- CR 210 between I-95 and US 1 including Twin Creeks DRI & Sandy Creek (Geocodes 034105 & 034116)
- RaceTrack Road (Geocodes 044107 & 044108)

ATTENDANCE ZONING:  
HIGH SCHOOL III - **PLAN C**





## NEASE HIGH SCHOOL ATTENDANCE ZONE

Proposed Zone Current Students (9-12):	1852 students
Attending Zoned School:	1421 students (77%)
Proposed Zone Current Students (7-9):	1609 students
Current 10 <sup>th</sup> Graders (Seniors in 21-22)	795 students
Proposed Zone Opening TCHS	2450 students (8%)
Proposed Zone w/ 1 yrs growth (Opening HS III)	1929 students (8%)
Proposed Zone w/ 2 yrs growth	2003 students (8%)
Proposed Zone w/ 3 yrs growth	2163 students (8%)

ATTENDANCE ZONING:  
HIGH SCHOOL III - **PLAN C**



# PLAN D

## ATTENDANCE ZONING: HIGH SCHOOL III



## High School III's Proposed Plan includes

- Areas currently zoned to Bartram Trail HS that are also zoned to Liberty Pines Academy (Geocodes 047221, 047222, 047223, 047224, 047225 & 047226)
- Stonehurst Plantation (Geocode 045110)
- Johns Creek (Geocode 045106)
- Cimarrone (Geocode 045102)
- South Hampton (Geocode 045105)
- Shearwater (Geocode 034118)
- Areas currently zoned to Nease HS that are located on
  - CR 210 between I-95 and US 1 including Twin Creeks DRI & Sandy Creek (Geocodes 034105 & 034116)
  - RaceTrack Road (Geocodes 044107 & 044108)

## ATTENDANCE ZONING: HIGH SCHOOL III - **PLAN D**





## HIGH SCHOOL III ATTENDANCE ZONE

Proposed Zone Current Students (9-12):	1591 students
Attending Zoned School:	1388 students (87%)
Proposed Zone Current Students (7-9):	1244 students
Proposed Zone Current Students (7-10):	1686 students
Proposed Zone w/ 1 yr growth (Opening Yr):	1344 students (8%)
Proposed Zone w/ 2 yrs growth (2023-2024):	1921 students (8%)
Proposed Zone w/ 3 yrs growth (2024-2025):	2075 students (8%)

## ATTENDANCE ZONING: HIGH SCHOOL III - **PLAN D**



# Bartram Trail High School proposed zone includes

Areas currently zoned to Bartram Trail HS with the exception of:

- Areas currently zoned to Bartram Trail HS that are also zoned to Liberty Pines Academy (Geocodes 047221, 047222, 047223, 047224, 047225 & 047226)
- Stonehurst Plantation (Geocode 045110)
- Johns Creek (Geocode 045106)
- Cimarrone (Geocode 045102)
- South Hampton (Geocode 045105)
- Shearwater (Geocode 034118)

ATTENDANCE ZONING:  
HIGH SCHOOL III - **PLAN D**



# BARTRAM TRAIL HIGH SCHOOL PLAN D

## BARTRAM TRAIL HIGH SCHOOL ATTENDANCE ZONE

Proposed Zone Current Students (9-12):	2095 students
Attending Zoned School:	1831 students (87%)
Proposed Zone Current Students (7-9):	1588 students
Proposed Zone Current Students (7-10):	2078 students
Proposed Zone w/ 1 yr growth (Opening Yr):	2580 students (8%)
Proposed Zone w/ 2 yrs growth (2023-2024):	2316 students (8%)
Proposed Zone w/ 3 yrs growth (2024-2025):	2502 students (8%)

ATTENDANCE ZONING:  
HIGH SCHOOL III - **PLAN D**



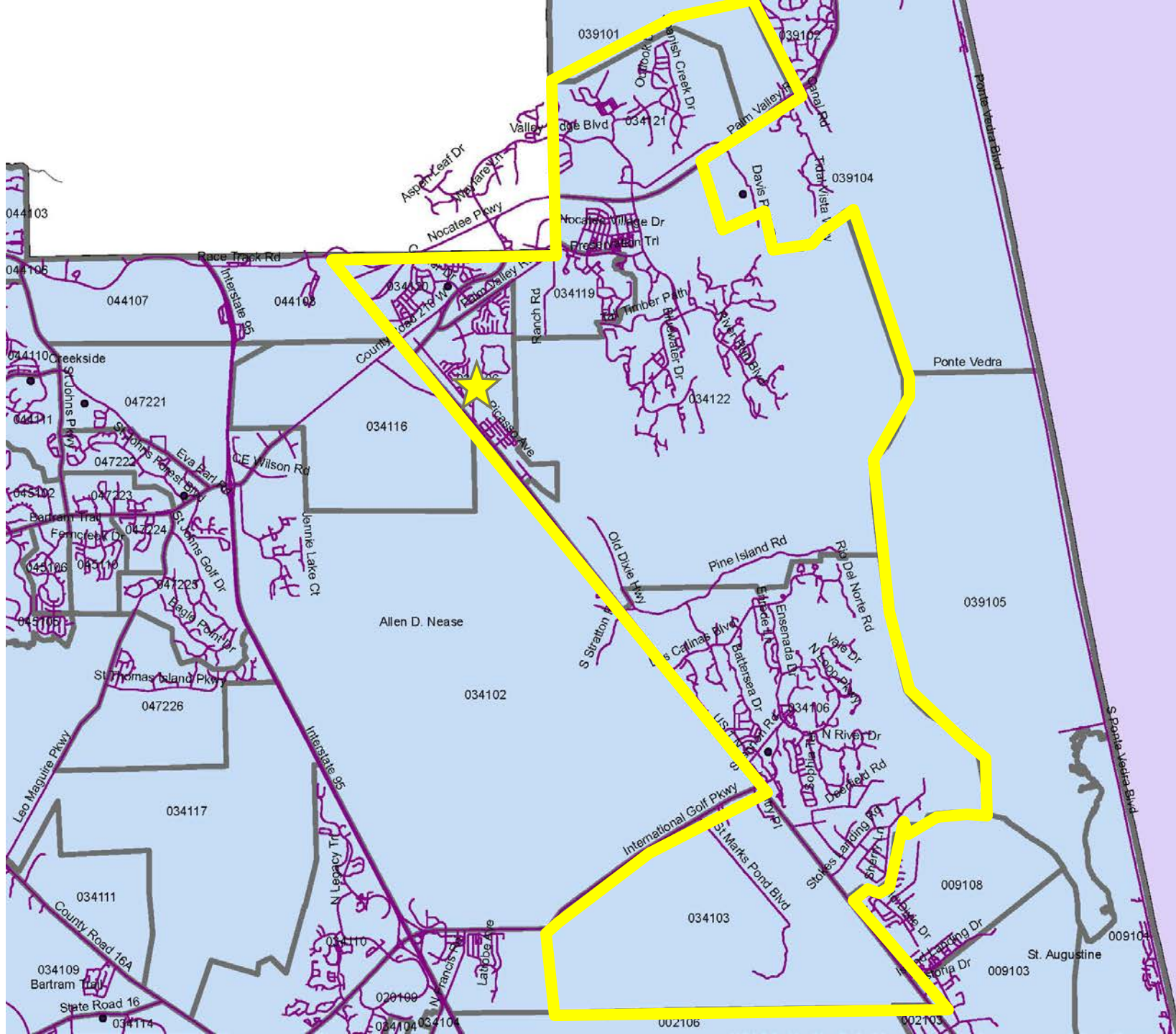
**Allen D. Nease High School** proposed zone includes

Areas currently zoned to Nease HS with the exception of:

- CR 210 between I-95 and US 1 including Twin Creeks DRI & Sandy Creek (Geocodes 034105 & 034116)
- RaceTrack Road (Geocodes 044107 & 044108)

ATTENDANCE ZONING:  
HIGH SCHOOL III - **PLAN D**





# PROPOSED ATTENDANCE ZONE CHANGE:

ALLEN D.  
NEASE HIGH  
SCHOOL  
**PLAN D**

## NEASE HIGH SCHOOL ATTENDANCE ZONE

Proposed Zone Current Students (9-12):	1852 students
Attending Zoned School:	1421 students (77%)
Proposed Zone Current Students (7-9):	1609 students
Current 10 <sup>th</sup> Graders (Seniors in 21-22)	795 students
Proposed Zone Opening TCHS	2450 students (8%)
Proposed Zone w/ 1 yrs growth (Opening HS III)	1929 students (8%)
Proposed Zone w/ 2 yrs growth	2003 students (8%)
Proposed Zone w/ 3 yrs growth	2163 students (8%)

ATTENDANCE ZONING:  
HIGH SCHOOL III - **PLAN D**





# ATTENDANCE ZONING:

## NOCATEE DRI

## 2021-2022 SY

SCHOOL BOARD WORKSHOP &  
TOWN HALL MEETING

March 23, 2020

# ZONING PROPOSALS for 2021-2022 SY

ATTENDANCE ZONING:  
NOCATEE DRI



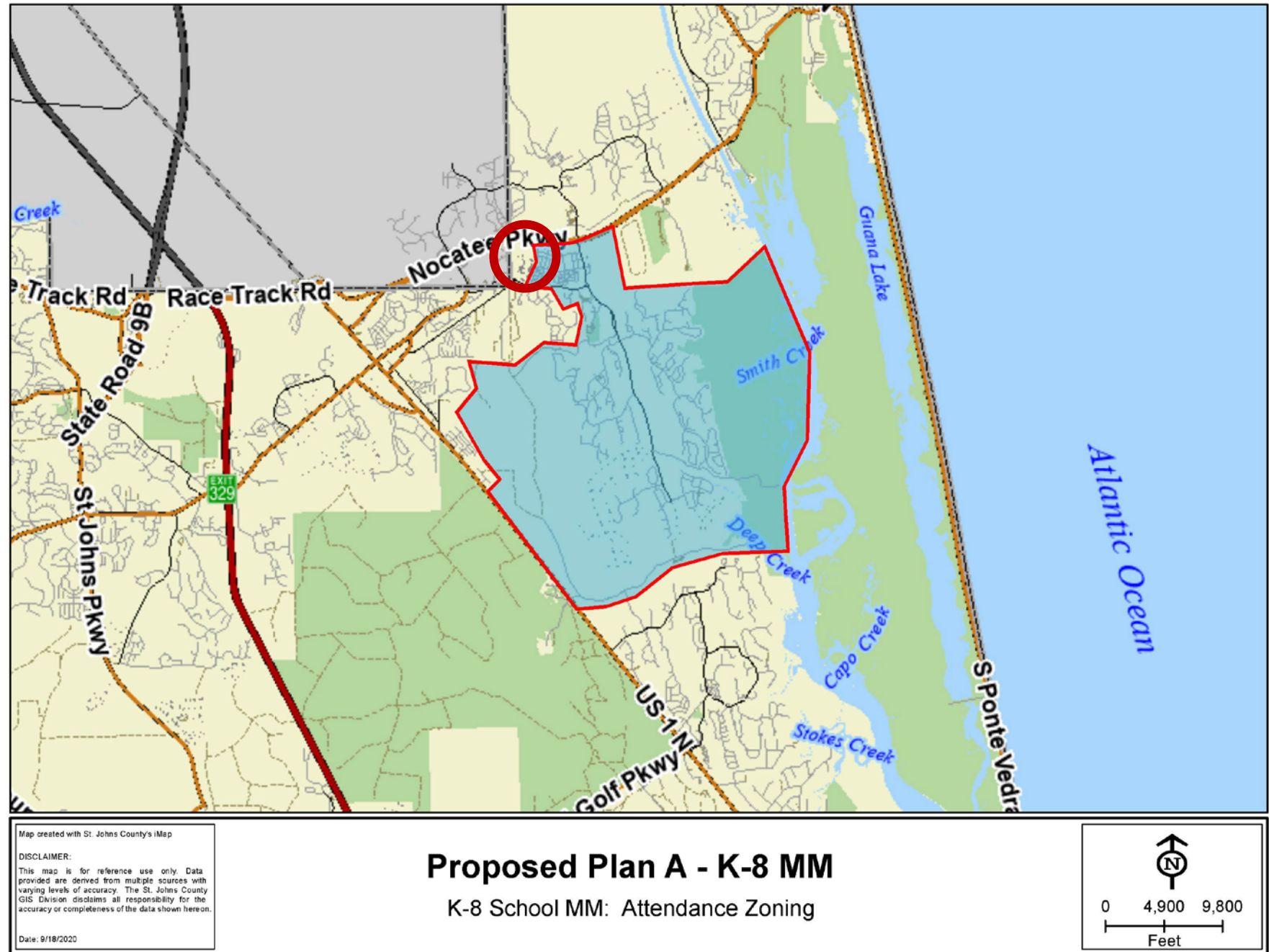
## NOCATEE DRI: West End at Town Center

- Located at the West End of the Nocatee Town Center
- Zoned to Palm Valley Academy (PVA) in the recent Attendance Zone changes for Pine Island Academy (PIA)
- Now proposed to be zoned to PIA to unify the Town Center zoning
- 124 SF and 219 MF dwelling units
- Estimated to generate 105 K-8 students

ATTENDANCE ZONING:  
NOCATEE DRI –  
WEST END AT TOWN CENTER



PROPOSED  
ATTENDANCE  
ZONE  
CHANGE:  
  
WEST END AT  
TOWN CENTER



# PROPOSED PINE ISLAND ACADEMY ATTENDANCE ZONE

Current Students (K-8) 2020-2021 SY	988 students
Proposed Zone Additional Students (Buildout)	105 students
Proposed Zone 2021-2022SY:	1023 students
Proposed Zone 2022-2023 SY:	1295 students

ATTENDANCE ZONING:  
NOCATEE DRI –  
WEST END AT TOWN CENTER



## NOCATEE DRI: River Landing at Twenty Mile

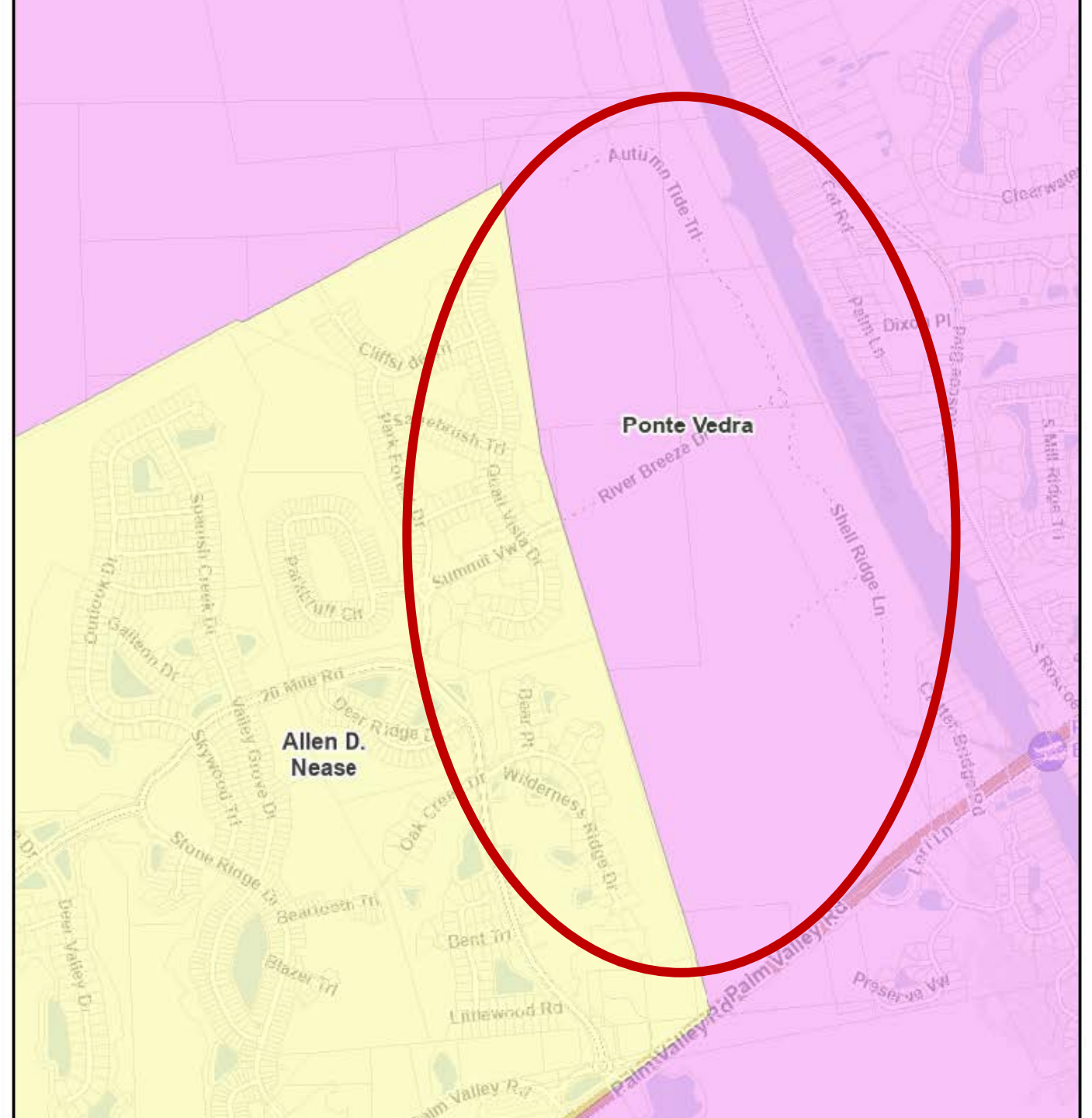
- Located at the Eastern edge of the Twenty Mile neighborhood in Nocatee
- Currently Zoned to Ponte Vedra High School (PVHS). Not included in the original zoning boundary for Nocatee
- Now proposed to be zoned to Allen D. Nease High School (NHS) to unify the Nocatee high school zoning
- 30 SF dwelling units
- Estimated to generate 8 9-12<sup>th</sup> grade students

ATTENDANCE ZONING:  
NOCATEE DRI — RIVER LANDING



# PROPOSED ATTENDANCE ZONE CHANGE:

## RIVER LANDING AT TWENTY MILE



## PROPOSED NEASE ATTENDANCE ZONE

Current Students (9-12) 2020-2021 SY	3119 students
Proposed Zone Additional (9-12) Students	8 students
Proposed Zone 2021-2022SY:	1937 students
Proposed Zone 2022-2023 SY:	2011 students

ATTENDANCE ZONING:  
NOCATEE DRI — RIVER LANDING





# ATTENDANCE ZONING: SCHOOL BOARD WORKSHOP & TOWN HALL MEETING

March 23, 2021

# OPTIONS FOR IN-PERSON PUBLIC INPUT

- March 23<sup>rd</sup>: School Board Workshop & Town Hall Meeting
- April 6<sup>th</sup>: School Board Workshop
- April 13<sup>th</sup> School Board Meeting
- April 27<sup>th</sup>: School Board Workshop

ATTENDANCE ZONING:  
SCHOOL BOARD WORKSHOP &  
TOWN HALL MEETING



# OPTIONS FOR IN-PERSON PUBLIC INPUT

- May 4<sup>th</sup> Discussion and Approval of Advertisement for Attendance Zone Changes (Special SB Mtg)
- May 11<sup>th</sup> School Board Meeting
- May 25<sup>th</sup> School Board Workshop
- June 1<sup>st</sup> School Board Workshop
- June 8<sup>th</sup> Discussion and Approval of Attendance Zone Changes

ATTENDANCE ZONING:  
SCHOOL BOARD WORKSHOP &  
TOWN HALL MEETING



# OPTIONS FOR PUBLIC INPUT

Please visit St. Johns County School District's website:

- **Download the PowerPoint and attendance zone proposal** to view this today.
- **Email** comments and suggestions to our design team, School Board Members and Superintendent.

[www.stjohns.k12.fl.us/zoning](http://www.stjohns.k12.fl.us/zoning)

ATTENDANCE ZONING:  
SCHOOL BOARD WORKSHOP &  
TOWN HALL MEETING



# QUESTIONS/DISCUSSION

---